








-  Springhills SW Quadrant
-  Other Applications Under Review
- Designated Open Space
 -  Final Development Plan - Approved
 -  Preliminary Development Plan - Under Review
-  Tax Parcels

State of Florida, Maxar, Microsoft



Open Space Map for Springhills SW Quadrant Preliminary Development Plan and Surrounding Developments



1 inch equals 731 feet