






-  Oakhaven Walk Subdivision
-  Other Applications Under Review
- Designated Open Space
-  Final Development Plan - Under Review
-  Preliminary Development Plan - Under Review
-  Tax Parcels



## Open Space Map for Oakhaven Walk Subdivision Final Development Plan and Surrounding Developments



1 inch equals 200 feet